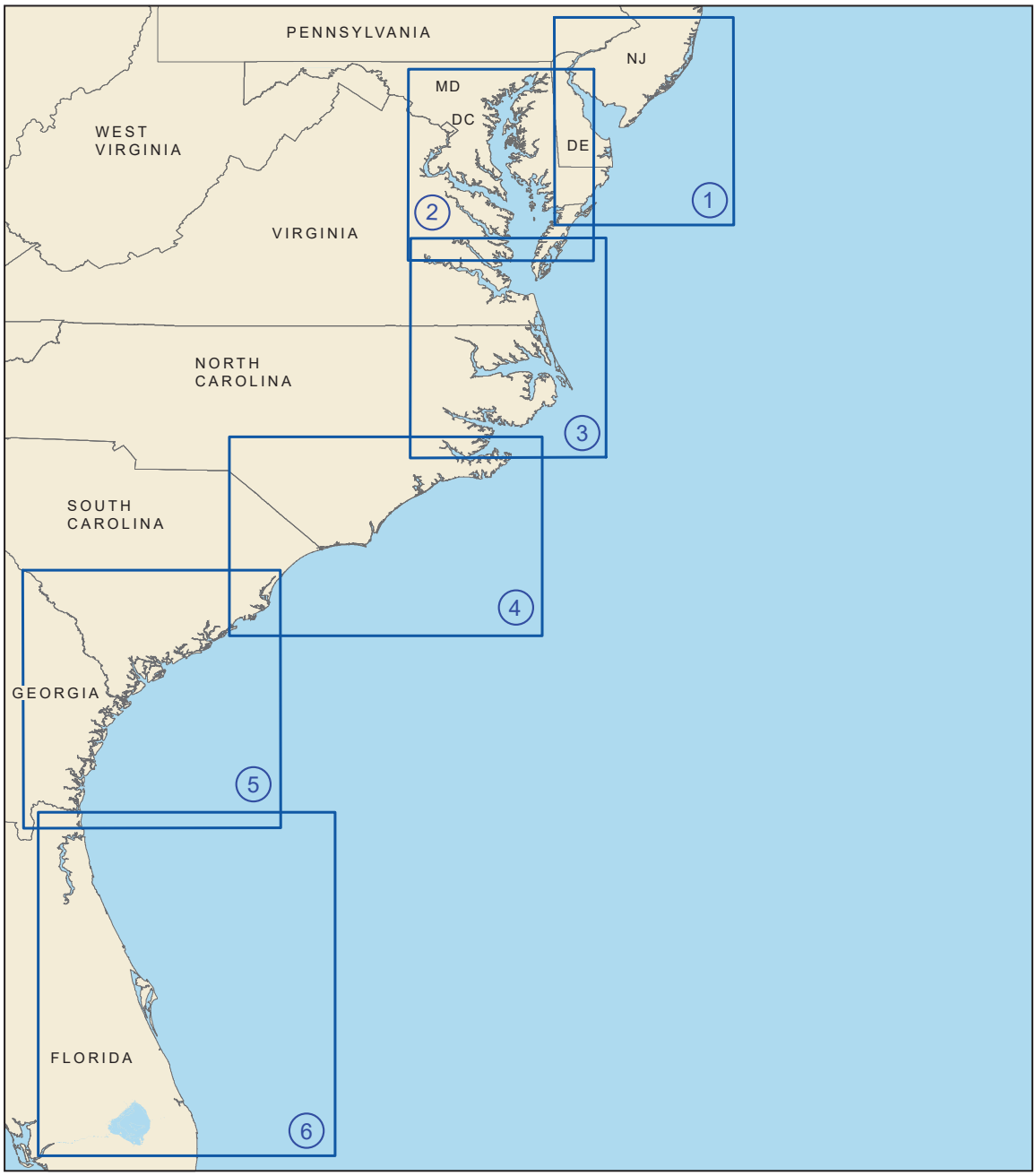

Color Key for Charts

Type of Chart	Scale	Purpose
HARBOR CHARTS (outlined in red)	1:50,000 and larger	For navigation and anchorage in harbors and small waterways.
SMALL-CRAFT CHARTS (outlined in green)	1:80,000 and larger	Specially designed charts with small craft information.
COAST CHARTS (outlined in blue)	1:50,001 to 1:150,000	For coastwise navigation inside the offshore reefs and shoals, entering bays and harbors of considerable size, and navigating certain inland waterways.
GENERAL CHARTS (outlined in purple)	1:150,001 to 1:600,000	For use when a vessel's course is offshore but when its position can be fixed by landmarks, lights, buoys, and characteristic soundings.
SAILING CHARTS (outlined in purple)	1:600,001 and smaller	Plotting charts used for offshore sailing between distant coastal ports and for approaching the coast from the open ocean.

The scale of a chart is the ratio of a given distance on the chart to the actual distance that it represents on the earth. (*Example: One unit of measurement on a 1:10,000 scale chart is equal to 10,000 of the same unit on the earth's surface.*) **Large-scale charts** show greater detail of a relatively small area. **Small-scale charts** show less detail, but cover a larger area. Certain hydrographic information may be omitted on smaller-scale charts. Mariners should always obtain the largest-scale coverage for near shore navigation.

Office of Coast Survey
Nautical Chart Catalog

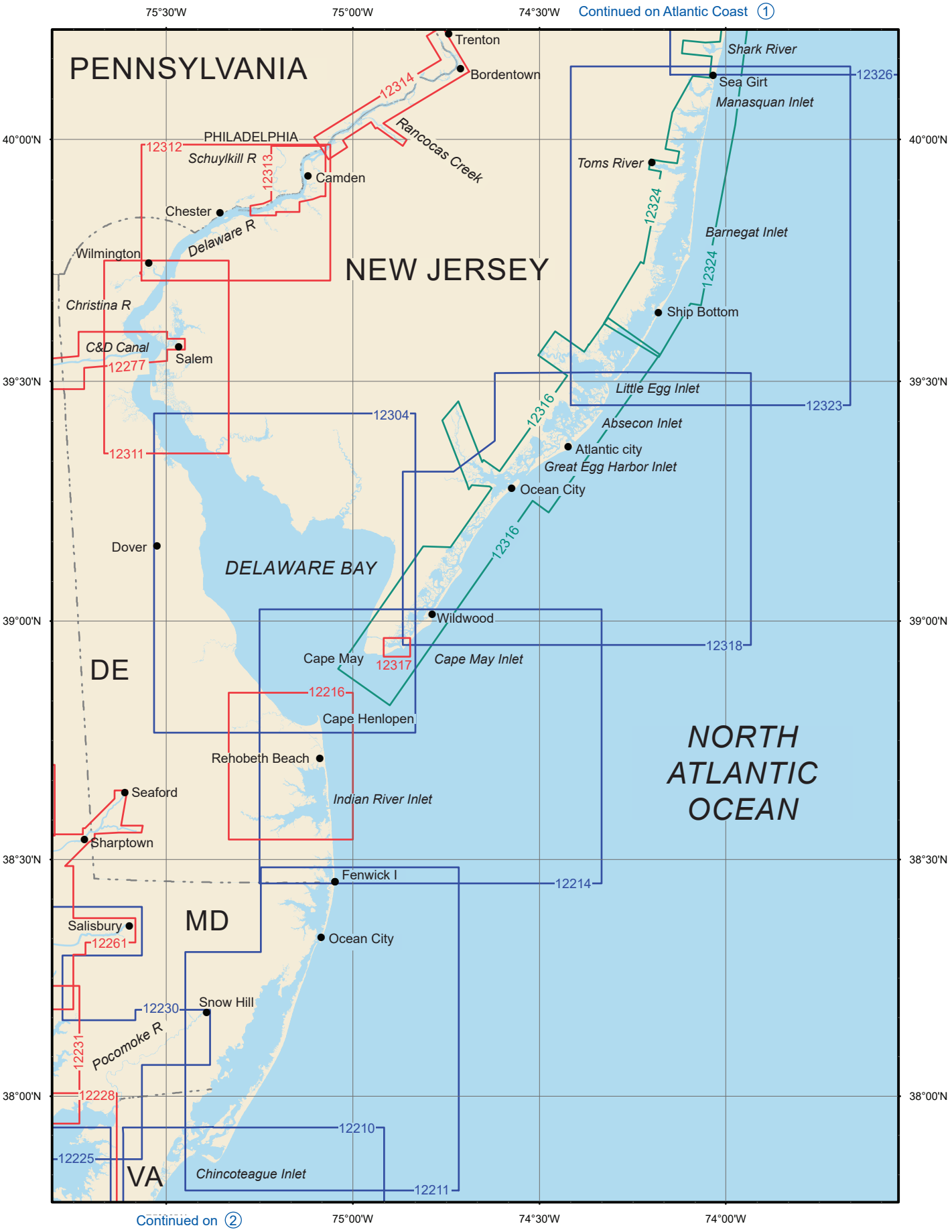

CHART	TITLE	SCALE
12210	Chincoteague Inlet to Great Machipongo Inlet	1:80,000
	Chincoteague Inlet	1:20,000
12211	Fenwick Island to Chincoteague Inlet	1:80,000
	Ocean City Inlet	1:20,000
12214	Cape May to Fenwick Island	1:80,000
12216	Cape Henlopen to Indian River Inlet	1:40,000
	Breakwater Harbor	1:10,000
12225	Chesapeake Bay—Wolf Trap to Smith Point	1:80,000
12228	Chesapeake Bay—Pocomoke and Tangier Sounds	1:40,000
12230	Chesapeake Bay—Smith Point to Cove Point	1:80,000
12231	Chesapeake Bay—Tangier Sound—Northern Part	1:40,000
12261	Chesapeake Bay—Honga, Nanticoke, Wicomico Rivers & Fishing Bay	1:40,000
12277	Chesapeake and Delaware Canal	1:20,000
12304	Delaware Bay	1:80,000
12311	Delaware River—Smyrna River to Wilmington	1:40,000
12312	Delaware River—Wilmington to Philadelphia	1:40,000
12313	Delaware River—Philadelphia and Camden Waterfronts	1:15,000
12314	Delaware River—Philadelphia to Trenton	1:20,000
12316	Intracoastal Waterway—Little Egg Harbor to Cape May	1:40,000
	Atlantic City	1:20,000
12317	Cape May Harbor	1:10,000
12318	Little Egg Inlet to Hereford Inlet	1:80,000
	Absecon Inlet	1:20,000
12323	Sea Girt to Little Egg Inlet	1:80,000
12324	Intracoastal Waterway—Sandy Hook to Little Egg Harbor	1:40,000
12326	Approaches to New York—Fire Island Light to Sea Girt	1:80,000

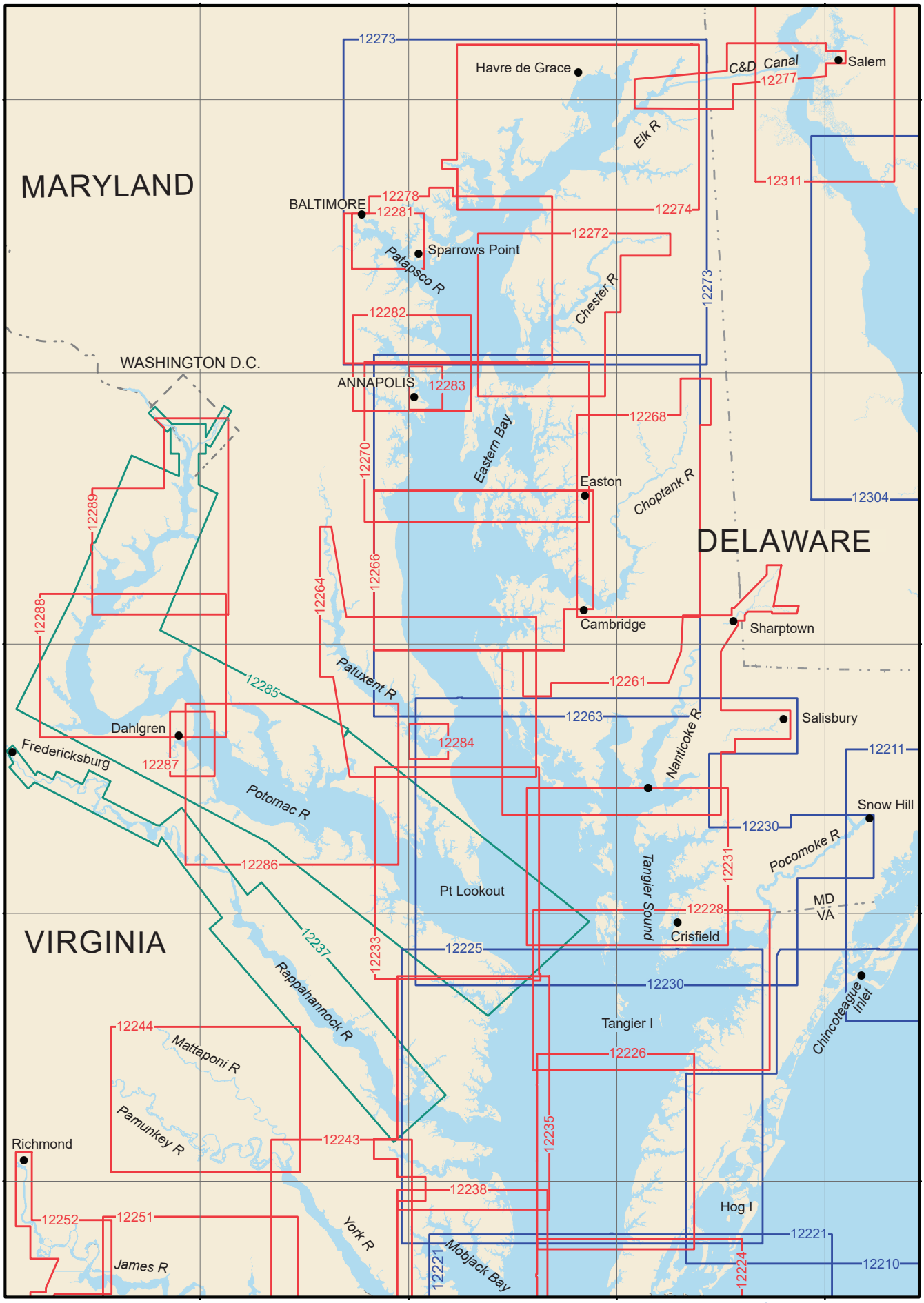
77°00'W
76°30'W
76°00'W
75°30'W
39°30'N
39°00'N
38°30'N
38°00'N
37°30'N
MARYLAND
DELAWARE
VIRGINIA
WASHINGTON D.C.
BALTIMORE
ANNAPOLIS
Havre de Grace
Salem
C&D Canal
Sparrows Point
Easton
Cambridge
Sharptown
Salisbury
Snow Hill
Dahlgren
Fredericksburg
Richmond
Crisfield
Pt Lookout
Tangier I
Hog I
Chincoteague Inlet
MD
VA
Elk R
Patapsco R
Chester R
Eastern Bay
Choptank R
Patuxent R
Nanticoke R
Potomac R
Tangier Sound
Pocomoke R
Rappahannock R
Mattaponi R
Pamunkey R
York R
James R
Mobjack Bay
12273
12277
12311
12278
12281
12274
12272
12282
12283
12268
12270
12304
12289
12266
12264
12288
12285
12261
12263
12284
12211
12287
12230
12231
12286
12228
12237
12233
12225
12244
12226
12235
12243
12238
12252
12251
12221
12224
12210
Continued on 1
Continued on 3

CHART	TITLE	SCALE
12210	Chincoteague Inlet to Great Machipongo Inlet	1:80,000
	Chincoteague Inlet	1:20,000
12211	Fenwick Island to Chincoteague Inlet	1:80,000
	Ocean City Inlet	1:20,000
12216	Cape Henlopen to Indian River Inlet	1:40,000
	Breakwater Harbor	1:10,000
12221	Chesapeake Bay Entrance	1:80,000
12224	Chesapeake Bay—Cape Charles to Wolf Trap	1:40,000
12225	Chesapeake Bay—Wolf Trap to Smith Point	1:80,000
12226	Chesapeake Bay—Wolf Trap to Pungoteague Creek	1:40,000
12228	Chesapeake Bay—Pocomoke and Tangier Sounds	1:40,000
12230	Chesapeake Bay—Smith Point to Cove Point	1:80,000
12231	Chesapeake Bay—Tangier Sound—Northern Part	1:40,000
12233	Potomac River—Chesapeake Bay to Piney Point	1:40,000
12235	Chesapeake Bay—Rappahannock River Entrance, Piankatank and Great Wicomico Rivers	1:40,000
12237	Rappahannock River—Corrotoman River to Fredericksburg	1:40,000, 1:20,000
12238	Chesapeake Bay—Mobjack Bay and York River Entrance	1:40,000
12243	York River—Yorktown to West Point	1:40,000
12244	Pamunkey and Mattaponi Rivers	1:40,000
12251	James River —Jamestown Island to Jordan Point	1:40,000
12252	James River—Jordan Point to Richmond	1:20,000
12261	Chesapeake Bay—Honga, Nanticoke, Wicomico Rivers & Fishing Bay	1:40,000
12263	Chesapeake Bay—Cove Point to Sandy Point	1:80,000
12264	Chesapeake Bay—Patuxent River and Vicinity	1:40,000
12266	Chesapeake Bay—Choptank River and Herring Bay	1:40,000
	Cambridge	1:10,000
12268	Choptank River—Cambridge to Greensboro	1:40,000
12270	Chesapeake Bay—Eastern Bay and South River	1:40,000
	Selby Bay	1:20,000
12272	Chester River	1:40,000
	Kent Island Narrows, Rock Hall Harbor and Swan Creek	1:10,000
12273	Chesapeake Bay—Sandy Point to Susquehanna River	1:80,000
12274	Head of Chesapeake Bay	1:40,000
12277	Chesapeake and Delaware Canal	1:20,000
12278	Chesapeake Bay—Approaches to Baltimore Harbor	1:40,000
12281	Baltimore Harbor	1:15,000
12282	Chesapeake Bay—Severn and Magothy Rivers	1:25,000
12283	Annapolis Harbor	1:10,000
12284	Patuxent River—Solomons Island and Vicinity	1:10,000
12285	Potomac River-	1:80,000
	District of Columbia	1:20,000
12286	Potomac River—Piney Point to Lower Cedar Point	1:40,000
12287	Potomac River—Dahlgren and Vicinity	1:20,000
12288	Potomac River—Lower Cedar Point to Mattawoman Creek	1:40,000
12289	Potomac River—Mattawoman Creek to Georgetown	1:40,000
	Washington Harbor	1:20,000
12304	Delaware Bay	1:80,000
12311	Delaware River—Smyrna River to Wilmington	1:40,000

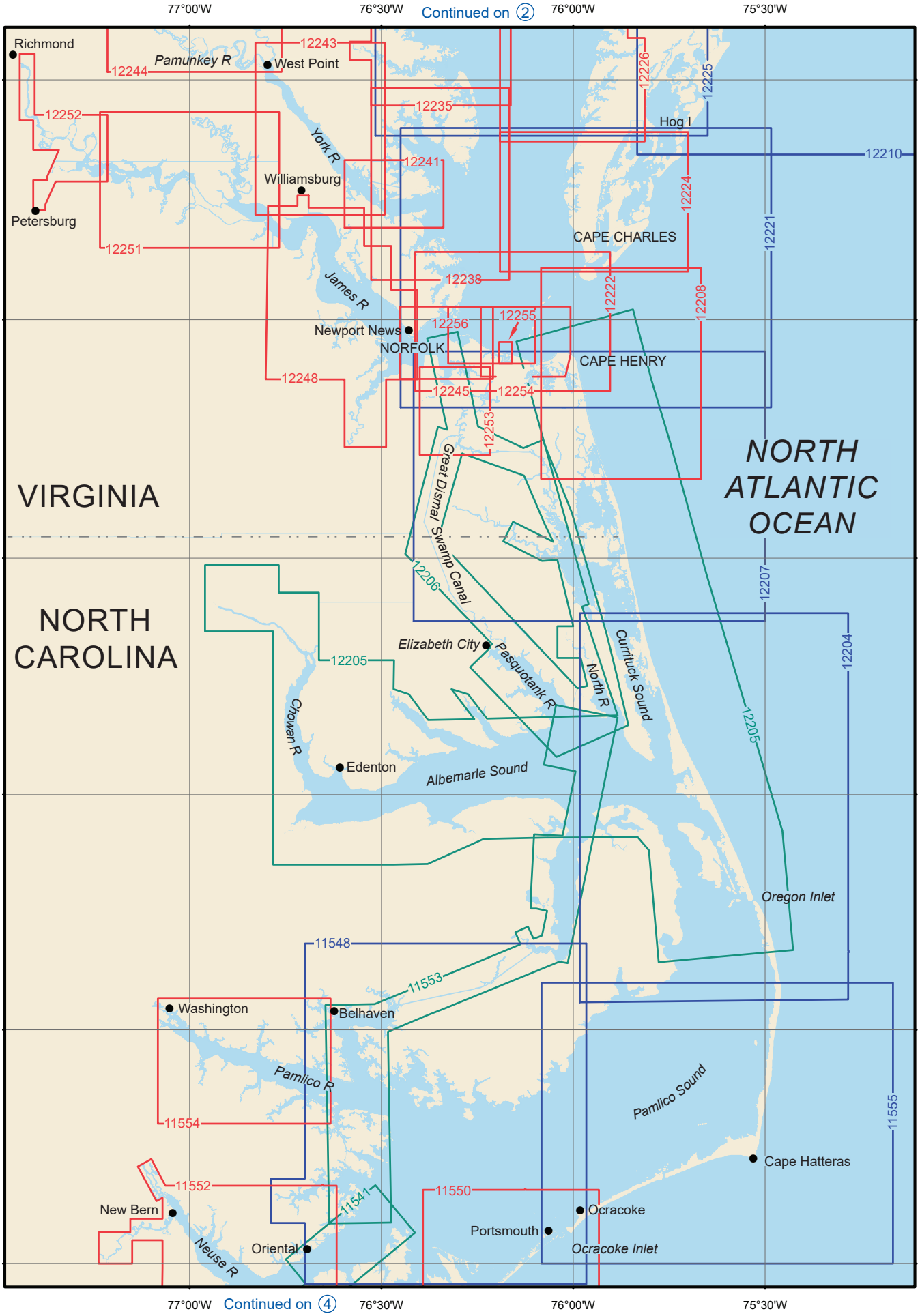
77°00'W
76°30'W
Continued on 2
76°00'W
75°30'W
37°30'N
37°00'N
36°30'N
36°00'N
35°30'N
35°00'N
Richmond
Pamunkey R
West Point
12244
12243
12252
12235
12226
12225
Hog I
12210
York R
12241
Williamsburg
Petersburg
12224
12221
CAPE CHARLES
12251
12238
James R
12222
12208
Newport News
12256
12255
NORFOLK
CAPE HENRY
12248
12245
12254
12253
Great Dismal Swamp Canal
NORTH ATLANTIC OCEAN
VIRGINIA
12206
12207
NORTH CAROLINA
Elizabeth City
Pasquotank R
North R
Currituck Sound
12204
12205
12205
Chowan R
Edenton
Albemarle Sound
Oregon Inlet
11548
11553
Washington
Belhaven
Pamlico R
Pamlico Sound
11555
11554
Cape Hatteras
11552
11550
11541
New Bern
Ocracoke
Portsmouth
Oriental
Ocracoke Inlet
Neuse R
Continued on 4

CHART	TITLE	SCALE
11541	Intracoastal Waterway—Neuse River to Myrtle Grove Sound	1:40,000
11548	Pamlico Sound—Western Part	1:80,000
11550	Ocracoke Inlet and Part of Core Sound	1:40,000
11552	Neuse River and Upper Part of Bay River	1:40,000
11553	Intracoastal Waterway—Albemarle Sound to Neuse River	1:40,000
	Alligator River	1:80,000
	Second Creek	1:80,000
11554	Pamlico River	1:40,000
11555	Cape Hatteras—Wimble Shoals to Ocracoke Inlet	1:80,000
12204	Currituck Beach Light to Wimble Shoals	1:80,000
12205	Cape Henry to Pamlico Sound	1:40,000
	Including Albemarle Sound	1:80,000
	Rudee Heights	1:10,000
12206	Intracoastal Waterway—Norfolk to Albemarle Sound	1:40,000
	via North Landing River or Great Dismal Swamp Canal	
12207	Cape Henry to Currituck Beach Light	1:80,000
12208	Approaches to Chesapeake Bay	1:50,000
12210	Chincoteague Inlet to Great Machipongo Inlet	1:80,000
	Chincoteague Inlet	1:20,000
12221	Chesapeake Bay Entrance	1:80,000
12222	Chesapeake Bay—Cape Charles to Norfolk Harbor	1:40,000
12224	Chesapeake Bay—Cape Charles to Wolf Trap	1:40,000
12225	Chesapeake Bay—Wolf Trap to Smith Point	1:80,000
12226	Chesapeake Bay—Wolf Trap to Pungoteague Creek	1:40,000
12235	Chesapeake Bay—Rappahannock River Entrance, Piankatank	1:40,000
	and Great Wicomico Rivers	
12238	Chesapeake Bay—Mobjack Bay and York River Entrance	1:40,000
12241	York River—Yorktown and Vicinity	1:20,000
12243	York River—Yorktown to West Point	1:40,000
12244	Pamunkey and Mattaponi Rivers	1:40,000
12245	Hampton Roads	1:20,000
12248	James River—Newport News to Jamestown Island	1:40,000
	Back River and College Creek	1:20,000
12251	James River —Jamestown Island to Jordan Point	1:40,000
12252	James River—Jordan Point to Richmond	1:20,000
12253	Norfolk Harbor and Elizabeth River	1:20,000
	Norfolk Inner Harbor	1:10,000
12254	Chesapeake Bay—Cape Henry to Thimble Shoal Light	1:20,000
12255	Little Creek Naval Amphibious Base	1:5,000
12256	Chesapeake Bay—Thimble Shoal Channel	1:20,000

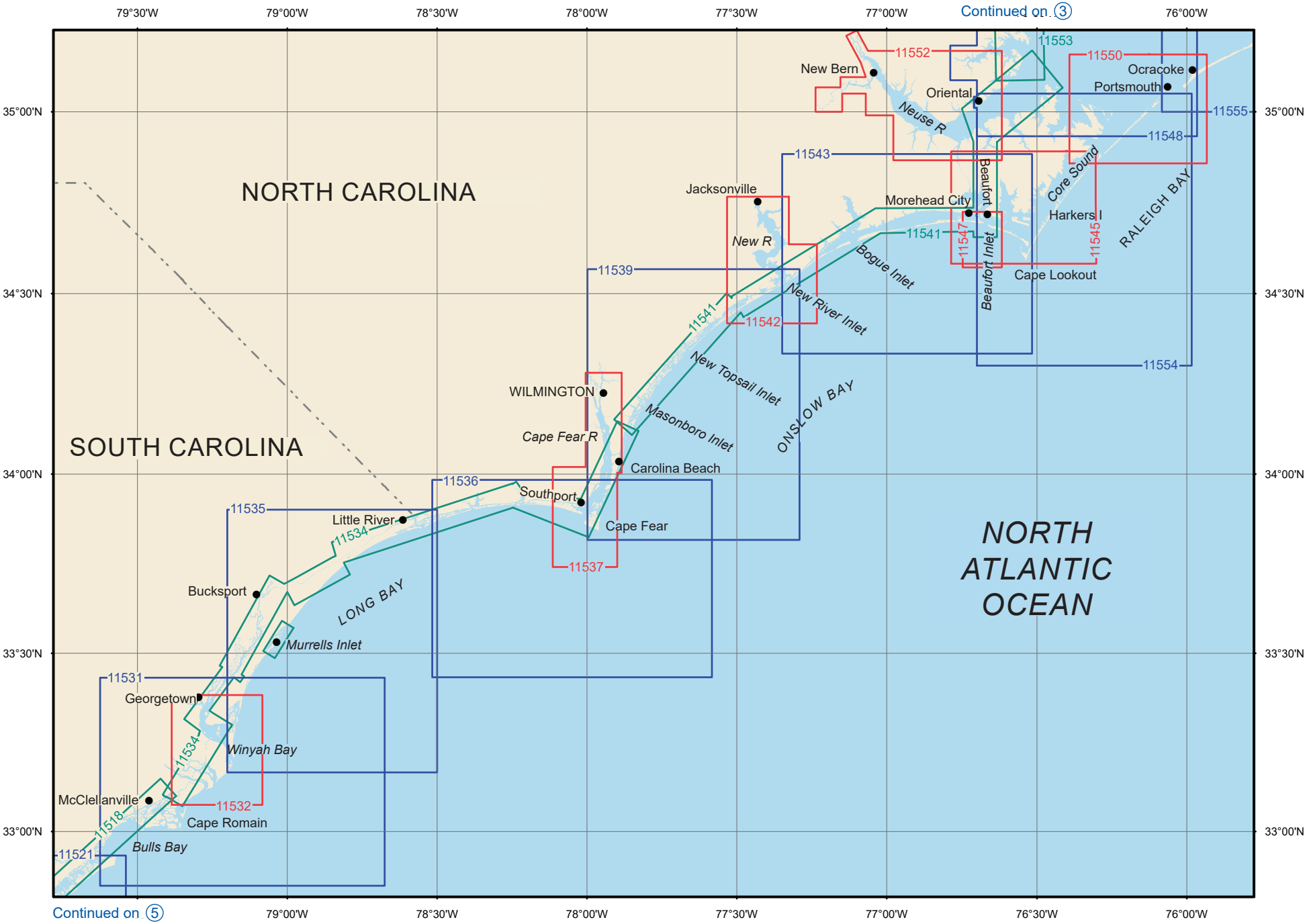
Continued on 3
79°30'W
79°00'W
78°30'W
78°00'W
77°30'W
77°00'W
76°00'W
35°00'N
34°30'N
34°00'N
33°30'N
33°00'N
NORTH CAROLINA
SOUTH CAROLINA
NORTH ATLANTIC OCEAN
New Bern
Oriental
Ocracoke
Portsmouth
Neuse R
Core Sound
RALEIGH BAY
Jacksonville
New R
Morehead City
Beaufort
Beaufort Inlet
Harkers I
Cape Lookout
Bogue Inlet
New River Inlet
New Topsail Inlet
Masonboro Inlet
ONSLOW BAY
WILMINGTON
Cape Fear R
Carolina Beach
Southport
Cape Fear
Little River
LONG BAY
Bucksport
Murrells Inlet
Georgetown
Winyah Bay
McClellanville
Cape Romain
Bulls Bay
11552
11553
11550
11555
11548
11543
11547
11545
11541
11539
11542
11554
11536
11535
11534
11537
11531
11532
11518
11521
Continued on 5

CHART	TITLE	SCALE
11518	Intracoastal Waterway—Casino Creek to Beaufort River	1:40,000
11521	Charleston Harbor and Approaches	1:80,000
11531	Winyah Bay to Bulls Bay	1:80,000
11532	Winyah Bay	1:40,000
11534	Intracoastal Waterway—Myrtle Grove Sound and Cape Fear River	1:40,000
	to Casino Creek	
11535	Little River Inlet to Winyah Bay Entrance	1:80,000
11536	Approaches to Cape Fear River	1:80,000
11537	Cape Fear River—Cape Fear to Wilmington	1:40,000
11539	New River Inlet to Cape Fear	1:80,000
11541	Intracoastal Waterway—Neuse River to Myrtle Grove Sound	1:40,000
11542	New River	1:40,000
	Jacksonville	1:10,000
11543	Cape Lookout to New River	1:80,000
11545	Beaufort Inlet and Part of Core Sound	1:40,000
	Lookout Bight	1:20,000
11547	Morehead City Harbor	1:15,000
11548	Pamlico Sound—Western Part	1:80,000
11550	Ocracoke Inlet and Part of Core Sound	1:40,000
11552	Neuse River and Upper Part of Bay River	1:40,000
11553	Intracoastal Waterway—Albemarle Sound to Neuse River	1:40,000
	Alligator River	1:80,000
	Second Creek	1:80,000
11554	Pamlico River	1:40,000
11555	Cape Hatteras—Wimble Shoals to Ocracoke Inlet	1:80,000

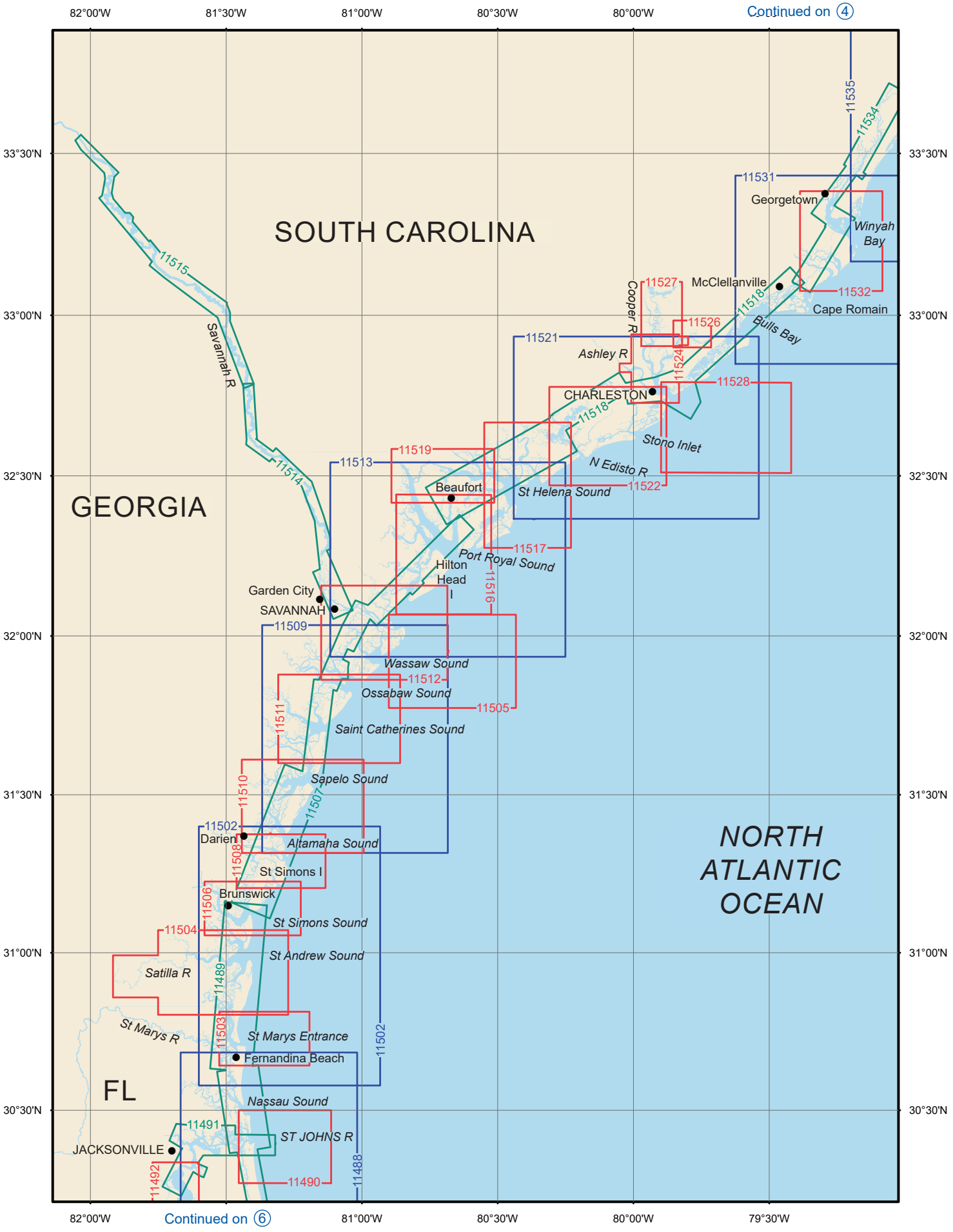

Continued on 6

CHART	TITLE	SCALE
11488	Amelia Island to St. Augustine	1:80,000
11489	Intracoastal Waterway—St. Simons Sound to Tolmato River	1:40,000
11490	Approaches to St. Johns River	1:40,000
	St. Johns River Entrance	1:15,000
11491	St. Johns River—Atlantic Ocean to Jacksonville	1:20,000
11492	St. Johns River—Jacksonville to Racy Point	1:40,000
11502	Doboy Sound to Fernandina	1:80,000
11503	St. Marys Entrance—Cumberland Sound and Kings Bay	1:25,000
11504	St. Andrew Sound and Satilla River	1:40,000
11505	Savannah River Approach	1:40,000
11506	St. Simons Sound, Brunswick Harbor and Turtle River	1:40,000
11507	Intracoastal Waterway—Beaufort River to St. Simons Sound	1:40,000
11508	Altamaha Sound	1:40,000
11509	Tybee Island to Doboy Sound	1:80,000
11510	Sapelo and Doboy Sounds	1:40,000
11511	Ossabaw and St. Catherines Sounds	1:40,000
11512	Savannah River and Wassaw Sound	1:40,000
11513	St. Helena Sound to Savannah River	1:80,000
11514	Savannah River—Savannah to Brier Creek	1:20,000
11515	Savannah River—Brier Creek to Augusta	1:20,000
11516	Port Royal Sound and Inland Passages	1:40,000
11517	St. Helena Sound	1:40,000
11518	Intracoastal Waterway—Casino Creek to Beaufort River	1:40,000
11519	Parts of Coosaw and Broad Rivers	1:40,000
11521	Charleston Harbor and Approaches	1:80,000
11522	Stono and North Edisto Rivers	1:40,000
11524	Charleston Harbor	1:20,000
11526	Wando River—Upper Part	1:20,000
11527	Cooper River Above Goose Creek	1:20,000
11528	Charleston Harbor Entrance	1:40,000
11531	Winyah Bay to Bulls Bay	1:80,000
11532	Winyah Bay	1:40,000
11534	Intracoastal Waterway—Myrtle Grove Sound and Cape Fear River to Casino Creek	1:40,000
11535	Little River Inlet to Winyah Bay Entrance	1:80,000

Office of Coast Survey
Nautical Chart Catalog

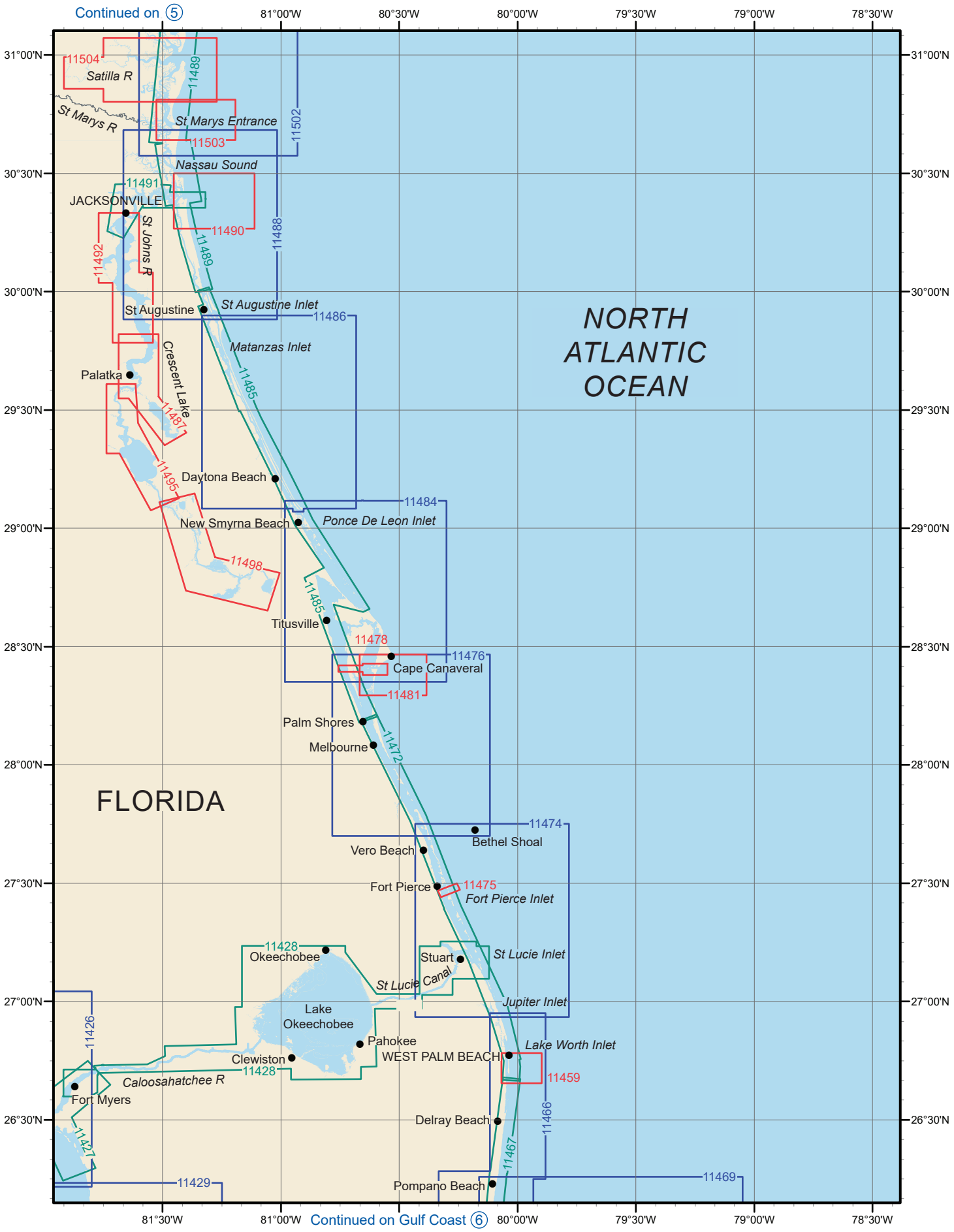

CHART	TITLE	SCALE
11426	Estero Bay to Lemon Bay, Including Charlotte Harbor	1:80,000
	Continuation of Peace River	1:40,000
11427	Intracoastal Waterway—Fort Myers to Charlotte Harbor and Wiggins Pass	1:40,000
11428	Okeechobee Waterway—St. Lucie Inlet to Fort Myers and	1:40,000
	Lake Okeechobee	1:80,000
11429	Chatham River to Clam Pass	1:80,000
	Naples Bay	1:30,000
	Everglades Harbor	1:30,000
11459	Port of Palm Beach and Approaches	1:15,000
11466	Jupiter Inlet to Fowey Rocks	1:80,000
	Lake Worth Inlet	1:10,000
11467	Intracoastal Waterway—West Palm Beach to Miami	1:40,000
11469	Straits of Florida—Fowey Rocks, Hillsboro Inlet to Bimini Islands, Bahamas	1:100,000
11472	Intracoastal Waterway—Palm Shores to West Palm Beach	1:40,000
	Loxahatchee River	1:20,000
11474	Bethel Shoal to Jupiter Inlet	1:80,000
11475	Fort Pierce Harbor	1:10,000
11476	Cape Canaveral to Bethel Shoal	1:80,000
11478	Port Canaveral	1:10,000
	Canaveral Barge Canal Extension	1:40,000
11481	Approaches to Port Canaveral	1:25,000
11484	Ponce de Leon Inlet to Cape Canaveral	1:80,000
11485	Intracoastal Waterway—Tolmato River to Palm Shores	1:40,000
11486	St. Augustine Light to Ponce de Leon Inlet	1:80,000
11487	St. Johns River—Racy Point to Crescent Lake	1:40,000
11488	Amelia Island to St. Augustine	1:80,000
11489	Intracoastal Waterway—St. Simons Sound to Tolmato River	1:40,000
11490	Approaches to St. Johns River	1:40,000
	St. Johns River Entrance	1:15,000
11491	St. Johns River—Atlantic Ocean to Jacksonville	1:20,000
11492	St. Johns River—Jacksonville to Racy Point	1:40,000
11495	St. Johns River—Dunns Creek to Lake Dexter	1:40,000
11498	St. Johns River—Lake Dexter to Lake Harney	1:40,000
11502	Doboy Sound to Fernandina	1:80,000
11503	St. Marys Entrance—Cumberland Sound and Kings Bay	1:25,000
11504	St. Andrew Sound and Satilla River	1:40,000