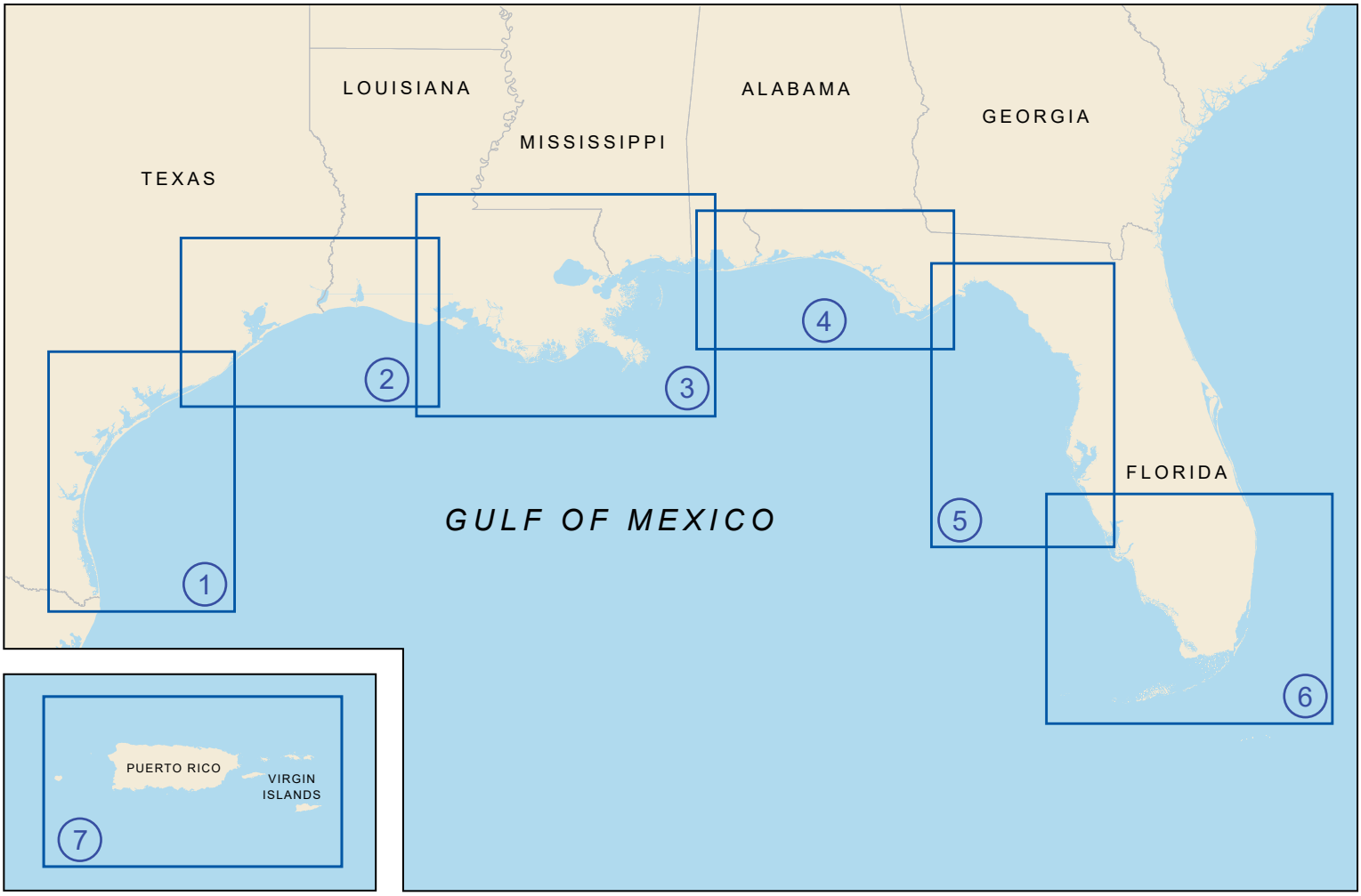

Color Key for Charts

Type of Chart	Scale	Purpose
HARBOR CHARTS (outlined in red)	1:50,000 and larger	For navigation and anchorage in harbors and small waterways.
SMALL-CRAFT CHARTS (outlined in green)	1:80,000 and larger	Specially designed charts with small craft information.
COAST CHARTS (outlined in blue)	1:50,001 to 1:150,000	For coastwise navigation inside the offshore reefs and shoals, entering bays and harbors of considerable size, and navigating certain inland waterways.
GENERAL CHARTS (outlined in purple)	1:150,001 to 1:600,000	For use when a vessel's course is offshore but when its position can be fixed by landmarks, lights, buoys, and characteristic soundings.
SAILING CHARTS (outlined in purple)	1:600,001 and smaller	Plotting charts used for offshore sailing between distant coastal ports and for approaching the coast from the open ocean.

The scale of a chart is the ratio of a given distance on the chart to the actual distance that it represents on the earth. (*Example: One unit of measurement on a 1:10,000 scale chart is equal to 10,000 of the same unit on the earth's surface.*) **Large-scale charts** show greater detail of a relatively small area. **Small-scale charts** show less detail, but cover a larger area. Certain hydrographic information may be omitted on smaller-scale charts. Mariners should always obtain the largest-scale coverage for near shore navigation.

Continued on 2

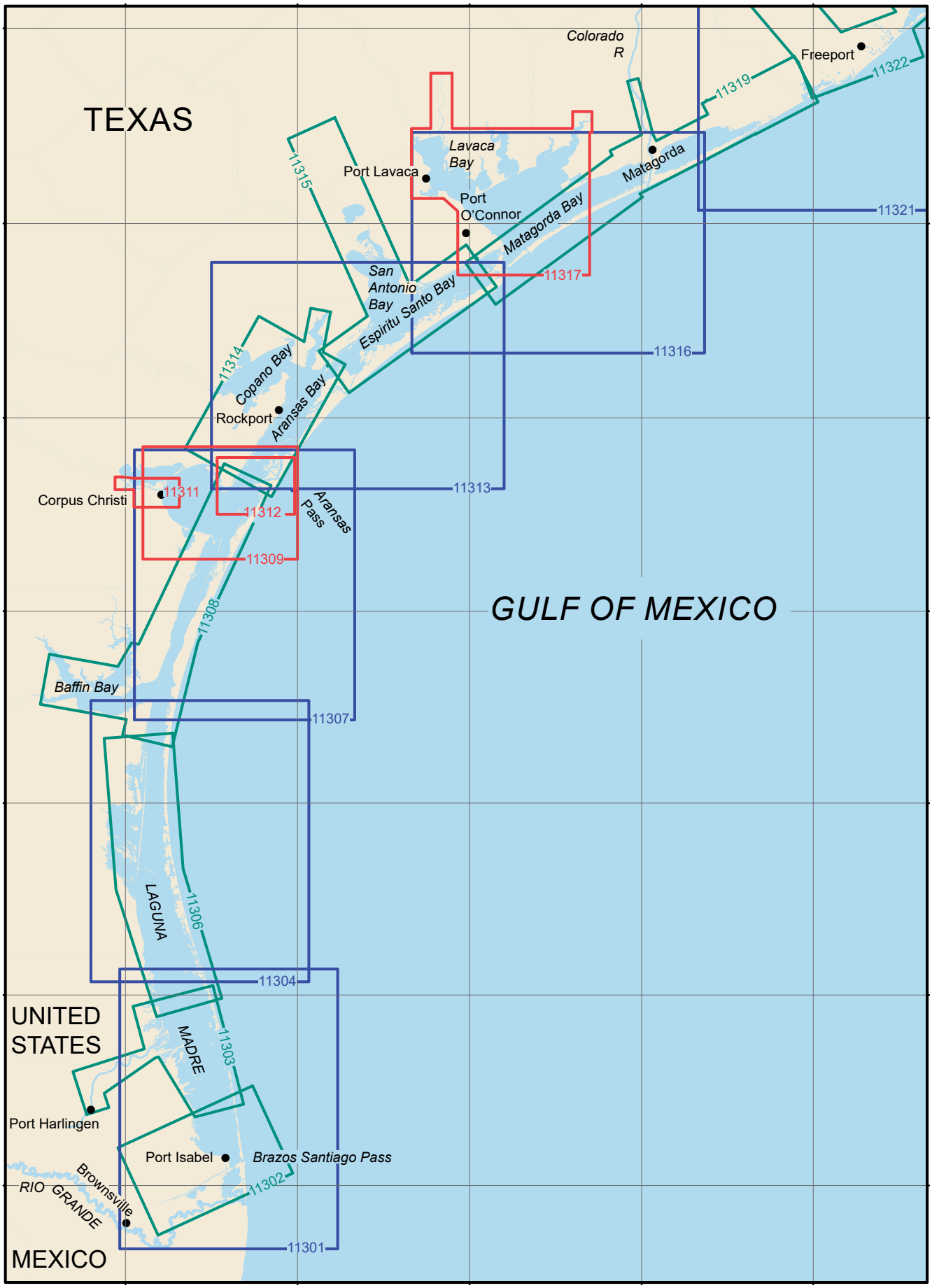

CHART	TITLE	SCALE
11301	Southern part of Laguna Madre	1:80,000
11302	Intracoastal Waterway—Stover Point to Port Brownsville,	
	including Brazos Santiago Pass	1:20,000
11303	Intracoastal Waterway—Laguna Madre-Chubby Island to Stover Point,	1:40,000
	including The Arroyo Colorado	
11304	Northern part of Laguna Madre	1:80,000
11306	Intracoastal Waterway—Laguna Madre Middle Ground to Chubby Island	1:40,000
11307	Aransas Pass to Baffin Bay	1:80,000
11308	Intracoastal Waterway—Redfish Bay to Middle Ground	1:40,000
11309	Corpus Christi Bay	1:40,000
11311	Corpus Christi Harbor	1:10,000
11312	Corpus Christi Bay—Port Aransas to Port Ingleside	1:20,000
11313	Matagorda Light to Aransas Pass	1:80,000
11314	Intracoastal Waterway—Carlos Bay to Redfish Bay, including Copano Bay	1:40,000
11315	Intracoastal Waterway—Espiritu Santo Bay to Carlos Bay	1:40,000
	including San Antonio Bay and Victoria Barge Canal	
11316	Matagorda Bay and Approaches	1:80,000
11317	Matagorda Bay including Lavaca and Tres Palacios Bays	1:50,000
	Port Lavaca	1:20,000
11319	Intracoastal Waterway—Cedar Lakes to Espiritu Santo Bay	1:40,000
11321	San Luis Pass to East Matagorda Bay	1:80,000
11322	Intracoastal Waterway—Galveston Bay to Cedar Lakes	1:40,000

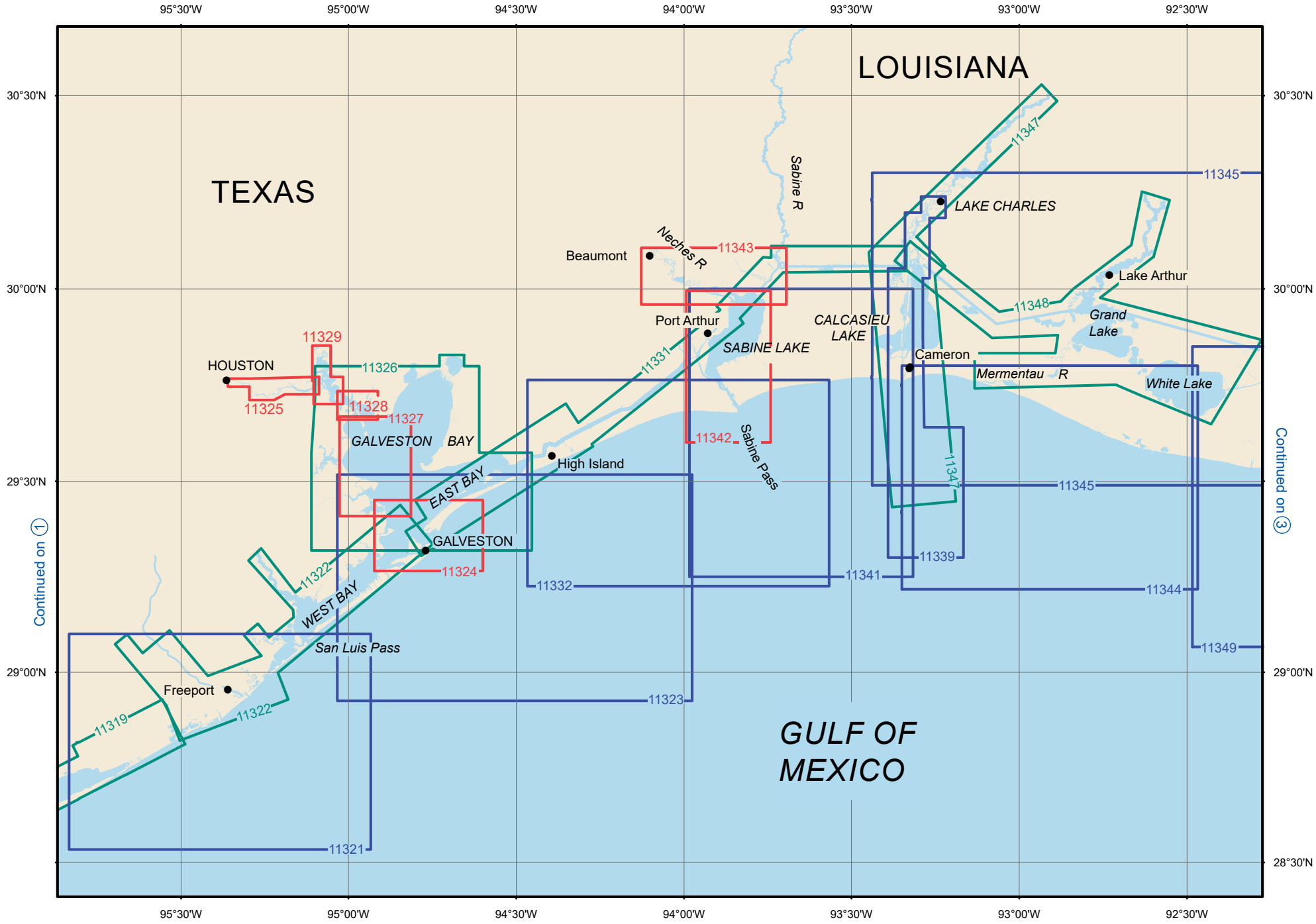
95°30'W
95°00'W
94°30'W
94°00'W
93°30'W
93°00'W
92°30'W
30°30'N
30°00'N
29°30'N
29°00'N
28°30'N
LOUISIANA
TEXAS
GULF OF MEXICO
Sabine R
Neches R
Beaumont
Port Arthur
SABINE LAKE
Sabine Pass
LAKE CHARLES
CALCASIEU LAKE
Cameron
Mermentau R
White Lake
Grand Lake
Lake Arthur
HOUSTON
GALVESTON BAY
EAST BAY
WEST BAY
GALVESTON
High Island
San Luis Pass
Freeport
11319
11321
11322
11323
11324
11325
11326
11327
11328
11329
11331
11332
11339
11341
11342
11343
11344
11345
11347
11348
11349
Continued on 1
Continued on 3

CHART	TITLE	SCALE
11319	Intracoastal Waterway—Cedar Lakes to Espiritu Santo Bay	1:40,000
11321	San Luis Pass to East Matagorda Bay	1:80,000
11322	Intracoastal Waterway—Galveston Bay to Cedar Lakes	1:40,000
11323	Approaches to Galveston Bay	1:80,000
11324	Galveston Bay Entrance—Galveston and Texas City Harbors	1:25,000
11325	Houston Ship Channel—Carpenters Bayou to Houston	1:10,000
11326	FOLIO SMALL-CRAFT CHART Galveston Bay	1:80,000
11327	Upper Galveston Bay-Houston Ship Channel-Dollar Pt. to Atkinson I.	1:25,000
11328	Houston Ship Channel—Atkinson Island to Alexander Island	1:10,000
11329	Houston Ship Channel—Alexander Island to Carpenters Bayou	1:10,000
	San Jacinto and Old Rivers	1:25,000
11331	Intracoastal Waterway—Ellender to Galveston Bay	1:40,000
11332	Sabine Bank	1:80,000
11339	Calcasieu River and Approaches	1:50,000
11341	Calcasieu Pass to Sabine Pass	1:80,000
11342	Sabine Pass and Lake	1:40,000
11343	Sabine and Neches Rivers	1:40,000
11344	Rollover Bayou to Calcasieu Pass	1:80,000
11345	Intracoastal Waterway—New Orleans to Calcasieu River West Section	1:175,000
11346	Port Fourchon and Approaches	1:40,000
	Port Fourchon	1:20,000
11347	Calcasieu River and Lake	1:50,000
11348	Intracoastal Waterway—Forked Island to Ellender,	1:40,000
	including the Mermentau River, Grand Lake and White Lake	
11349	Vermilion Bay and Approaches	1:80,000
11350	Intracoastal Waterway—Wax Lake Outlet to Forked Island	1:40,000
	including Bayou Teche, Vermilion River, and Freshwater Bayou	

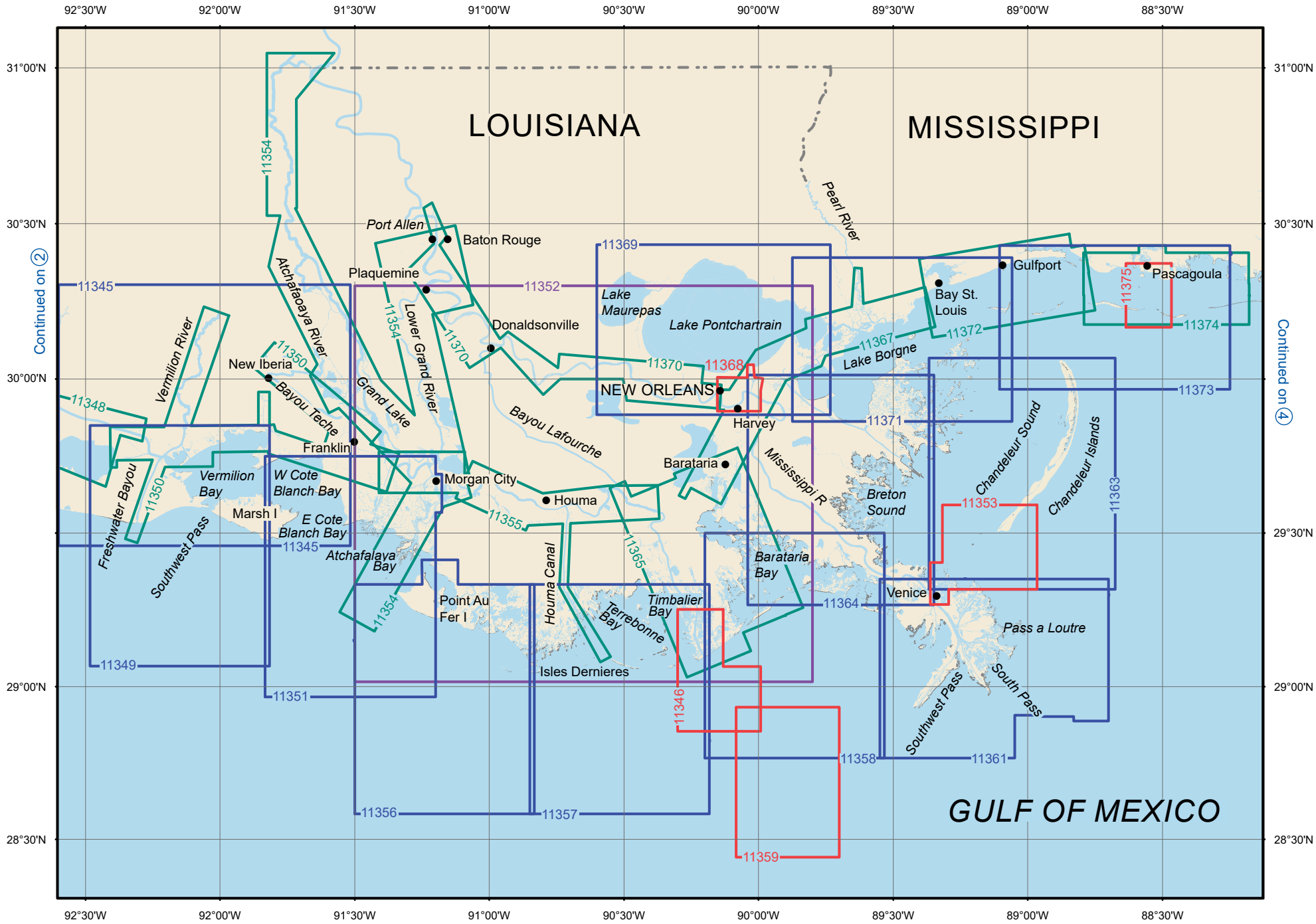
92°30'W
92°00'W
91°30'W
91°00'W
90°30'W
90°00'W
89°30'W
89°00'W
88°30'W
31°00'N
30°30'N
30°00'N
29°30'N
29°00'N
28°30'N
LOUISIANA
MISSISSIPPI
GULF OF MEXICO
Continued on 2
Continued on 4
Port Allen
Baton Rouge
Plaquemine
Donaldsonville
New Iberia
Franklin
Morgan City
Houma
NEW ORLEANS
Harvey
Barataria
Gulfport
Bay St. Louis
Pascagoula
Venice
Point Au Fer I
Isles Dernieres
Lake Maurepas
Lake Pontchartrain
Lake Borgne
Pearl River
Atchafaoaya River
Lower Grand River
Grand Lake
Bayou Teche
Vermilion River
Bayou Lafourche
Mississippi R
Chandeleur Sound
Chandeleur Islands
Breton Sound
Barataria Bay
Timbalier Bay
Terrebonne Bay
Houma Canal
Vermilion Bay
W Cote Blanch Bay
E Cote Blanch Bay
Marsh I
Atchafalaya Bay
Freshwater Bayou
Southwest Pass
Pass a Loutre
South Pass
11345
11348
11349
11350
11351
11352
11354
11355
11356
11357
11358
11359
11361
11363
11364
11365
11367
11368
11369
11370
11371
11372
11373
11374
11375
11346
11353

CHART	TITLE	SCALE
11344	Rollover Bayou to Calcasieu Pass	1:80,000
11345	Intracoastal Waterway—New Orleans to Calcasieu River West Section	1:175,000
11346	Port Fourchon and Approaches	1:40,000
	Port Fourchon	1:20,000
11347	Calcasieu River and Lake	1:50,000
11348	Intracoastal Waterway—Forked Island to Ellender,	1:40,000
	including the Mermentau River, Grand Lake and White Lake	
11349	Vermilion Bay and Approaches	1:80,000
11350	Intracoastal Waterway—Wax Lake Outlet to Forked Island	1:40,000
	including Bayou Teche, Vermilion River, and Freshwater Bayou	
11351	Point au Fer to Marsh Island	1:80,000
11352	Intracoastal Waterway—New Orleans to Calcasieu River East Section	1:175,000
11353	Baptiste Collette Bayou to Mississippi River Gulf Outlet	1:40,000
	Baptiste Collette Bayou Extension	1:20,000
11354	Intracoastal Waterway—Morgan City to Port Allen,	1:80,000
	including the Atchafalaya River	
11355	Intracoastal Waterway—Catahoula Bay to Wax Lake Outlet	1:40,000
	including the Houma Navigation Canal	
11356	Isles Dernieres to Point au Fer	1:80,000
11357	Timbalier and Terrebonne Bays	1:80,000
11358	Barataria Bay and Approaches	1:80,000
11359	Loop Deepwater Port—Louisiana Offshore Oil Port	1:50,000
11361	Mississippi River Delta	1:80,000
	Southwest Pass	1:40,000
	South Pass	1:40,000
	Head of Passes	1:40,000
11363	Chandeleur and Breton Sounds	1:80,000
11364	Mississippi River—Venice to New Orleans	1:80,000
11365	Barataria and Bayou Lafourche Waterways	1:50,000
	Intracoastal Waterway to Gulf of Mexico	
11367	Intracoastal Waterway—Waveland to Catahoula Bay	1:40,000
11368	New Orleans Harbor—Chalmette Slip to Southport	1:15,000
11369	Lakes Pontchartrain and Maurepas	1:80,000
11370	Mississippi River—New Orleans to Baton Rouge	1:40,000
11371	Lake Borgne and Approaches Cat Island to Point aux Herbes	1:80,000
11372	Intracoastal Waterway—Dog Keys Pass to Waveland	1:40,000
11373	Mississippi Sound and Approaches Dauphin Island to Cat Island	1:80,000
11374	Intracoastal Waterway—Dauphin Island to Dog Keys Pass	1:40,000
11375	Pascagoula Harbor	1:20,000
11376	Mobile Bay	1:80,000
	Mobile Ship Channel-Northern End	1:25,000
11377	Mobile Bay Approaches and Lower Half	1:40,000
11378	Intracoastal Waterway—Santa Rosa Sound to Dauphin Island	1:40,000
11380	Mobile Bay—East Fowl River to Deer River Pt	1:20,000
	Mobile Middle Bay Terminal	1:7,500

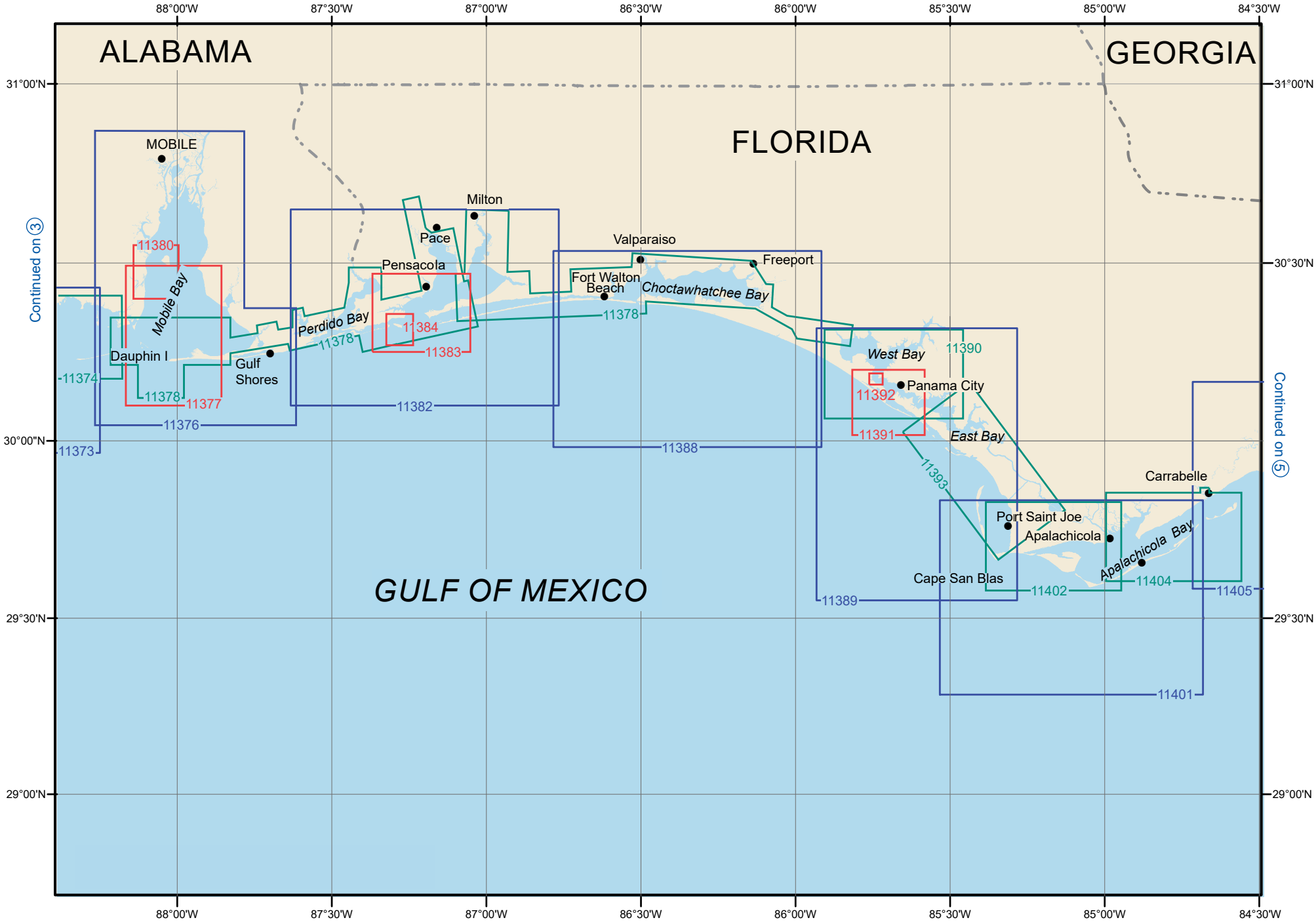
88°00'W
87°30'W
87°00'W
86°30'W
86°00'W
85°30'W
85°00'W
84°30'W
31°00'N
30°30'N
30°00'N
29°30'N
29°00'N
ALABAMA
GEORGIA
FLORIDA
GULF OF MEXICO
MOBILE
Mobile Bay
Dauphin I
Gulf Shores
Pace
Milton
Pensacola
Perdido Bay
Valparaiso
Fort Walton Beach
Choctawhatchee Bay
Freeport
West Bay
Panama City
East Bay
Carrabelle
Port Saint Joe
Apalachicola
Apalachicola Bay
Cape San Blas
11373
11374
11376
11377
11378
11380
11382
11383
11384
11388
11389
11390
11391
11392
11393
11401
11402
11404
11405
Continued on 3
Continued on 5

CHART	TITLE	SCALE
11373	Mississippi Sound and Approaches Dauphin Island to Cat Island	1:80,000
11374	Intracoastal Waterway—Dauphin Island to Dog Keys Pass	1:40,000
11375	Pascagoula Harbor	1:20,000
11376	Mobile Bay	1:80,000
	Mobile Ship Channel-Northern End	1:25,000
11377	Mobile Bay Approaches and Lower Half	1:40,000
11378	Intracoastal Waterway—Santa Rosa Sound to Dauphin Island	1:40,000
11380	Mobile Bay—East Fowl River to Deer River Pt	1:20,000
	Mobile Middle Bay Terminal	1:7,500
11382	Pensacola Bay and Approaches	1:80,000
11383	Pensacola Bay	1:30,000
11384	Pensacola Bay Entrance	1:10,000
11385	Intracoastal Waterway West Bay to Santa Rosa Sound	1:40,000
11388	Choctawhatchee Bay	1:80,000
11389	St. Joseph and St Andrew Bays	1:80,000
11390	Intracoastal Waterway East Bay to West Bay	1:40,000
11391	St. Andrew Bay	1:25,000
11392	St. Andrew Bay - Bear Point to Sulphur Point	1:5,000
11393	Intracoastal Waterway Lake Wimico to East Bay	1:40,000
11401	Apalachicola Bay to Cape San Blas	1:80,000
11402	Intracoastal Waterway Apalachicola Bay to Lake Wimico	1:40,000
11404	Intracoastal Waterway Carrabelle to Apalachicola Bay	1:40,000
	Carrabelle River	1:20,000
11405	Apalachee Bay	1:80,000

Office of Coast Survey
Nautical Chart Catalog

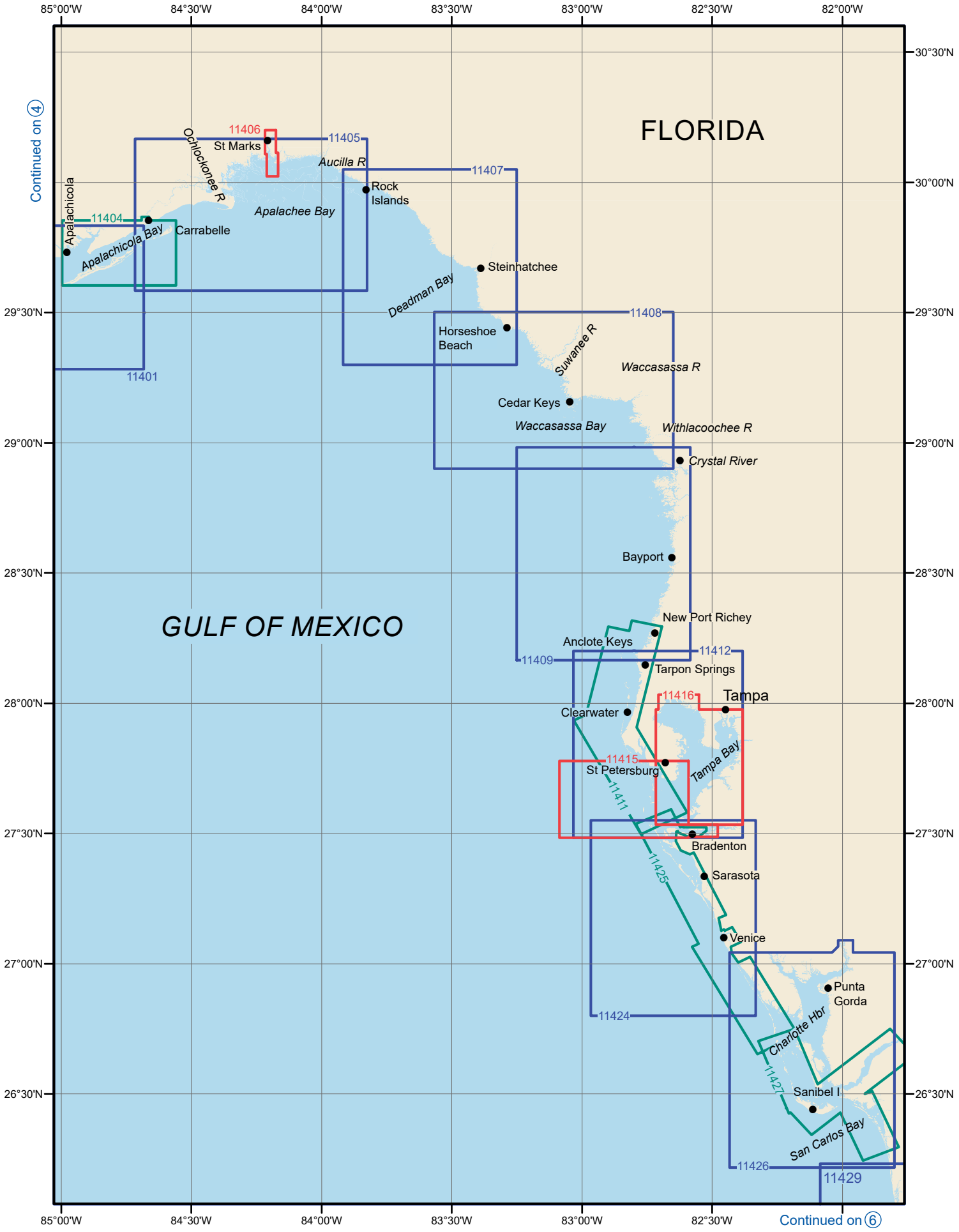

CHART	TITLE	SCALE
11401	Apalachicola Bay to Cape San Blas	1:80,000
11402	Intracoastal Waterway Apalachicola Bay to Lake Wimico	1:40,000
11404	Intracoastal Waterway Carrabelle to Apalachicola Bay	1:40,000
	Carrabelle River	1:20,000
11405	Apalachee Bay	1:80,000
11406	St. Marks River and Approaches	1:15,000
11407	Horseshoe Point to Rock Islands	1:80,000
	Horseshoe Beach	1:20,000
11408	Crystal River to Horseshoe Point	1:80,000
	Suwannee River	1:20,000
	Cedar Keys	1:40,000
11409	Anclote Keys to Crystal River	1:80,000
11411	Intracoastal Waterway Tampa Bay to Port Richey	1:40,000
11412	Tampa Bay and St. Joseph Sound	1:80,000
11415	Tampa Bay Entrance	1:40,000
	Manatee River Extension	1:40,000
11416	Tampa Bay	1:40,000
	Safety Harbor	1:80,000
	St. Petersburg	1:20,000
	Tampa	1:20,000
11424	Lemon Bay to Passage Key Inlet	1:80,000
11425	Intracoastal Waterway Charlotte Harbor to Tampa Bay	1:40,000
11426	Estero Bay to Lemon Bay, including Charlotte Harbor	1:80,000
	Continuation of Peace River	1:40,000
11427	Intracoastal Waterway Fort Myers to Charlotte Harbor	
	and Wiggins Pass	1:40,000
11428	Okeechobee Waterway St. Lucie Inlet to Fort Myers	1:40,000
	Lake Okeechobee	1:25,000

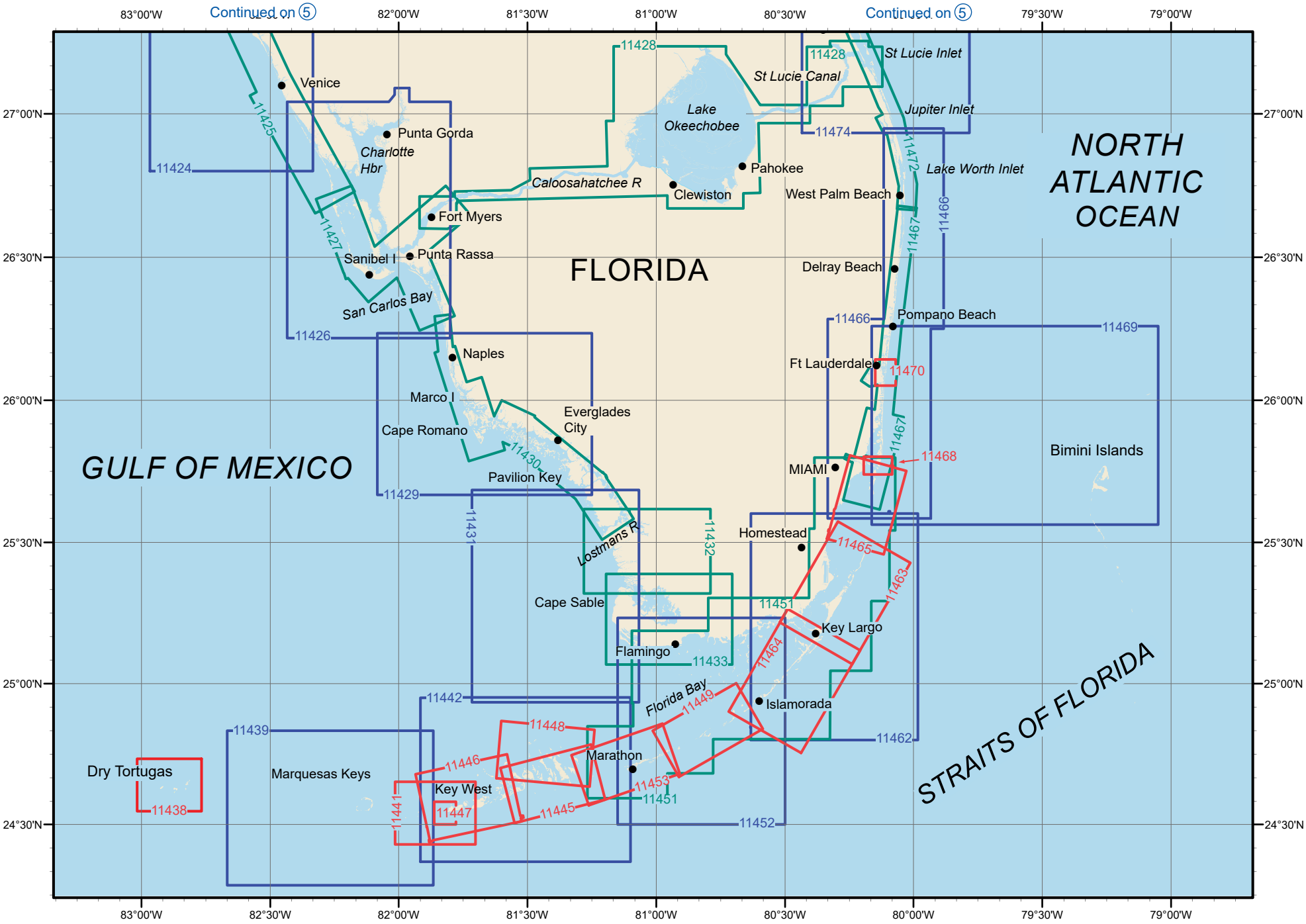
Continued on 5
Continued on 5
83°00'W
82°30'W
82°00'W
81°30'W
81°00'W
80°30'W
80°00'W
79°30'W
79°00'W
27°00'N
26°30'N
26°00'N
25°30'N
25°00'N
24°30'N
Venice
Punta Gorda
Charlotte Hbr
Fort Myers
Sanibel I
Punta Rassa
San Carlos Bay
Naples
Marco I
Cape Romano
Everglades City
Pavilion Key
Lostmans R
Cape Sable
Flamingo
Florida Bay
Marathon
Key West
Dry Tortugas
Marquesas Keys
Caloosahatchee R
Lake Okeechobee
Clewiston
Pahokee
St Lucie Canal
St Lucie Inlet
Jupiter Inlet
Lake Worth Inlet
West Palm Beach
Delray Beach
Pompano Beach
Ft Lauderdale
MIAMI
Homestead
Key Largo
Islamorada
FLORIDA
GULF OF MEXICO
NORTH ATLANTIC OCEAN
Bimini Islands
STRAITS OF FLORIDA
11424
11425
11426
11427
11428
11429
11430
11431
11432
11433
11438
11439
11441
11442
11445
11446
11447
11448
11449
11451
11452
11453
11462
11463
11464
11465
11466
11467
11468
11469
11470
11472
11474

CHART	TITLE	SCALE
11424	Lemon Bay to Passage Key Inlet	1:80,000
11425	Intracoastal Waterway Charlotte Harbor to Tampa Bay	1:40,000
11426	Estero Bay to Lemon Bay, including Charlotte Harbor	1:80,000
	Continuation of Peace River	1:40,000
11427	Intracoastal Waterway Fort Myers to Charlotte Harbor	
	and Wiggins Pass	1:40,000
11428	Okeechobee Waterway St. Lucie Inlet to Fort Myers	1:40,000
	Lake Okeechobee	1:25,000
11429	Chatham River to Clam Pass	1:80,000
	Naples Bay	1:30,000
	Everglades Harbor	1:30,000
11430	Lostmans River to Wiggins Pass	1:40,000
11431	East Cape to Mormon Key	1:80,000
11432	Everglades National Park Shark River to Lostmans River	1:50,000
11433	Everglades National Park Whitewater Bay	1:50,000
11438	Dry Tortugas	1:30,000
	Tortugas Harbor	1:10,000
11439	Sand Key to Rebecca Shoal	1:80,000
11441	Key West Harbor and Approaches	1:30,000
11442	Florida Keys Sombrero Key to Sand Key	1:80,000
11445	Intracoastal Waterway Bahia Honda Key to Sugarloaf Key	1:40,000
11446	Intracoastal Waterway Sugarloaf Key To Key West	1:40,000
11447	Key West Harbor	1:10,000
11448	Intracoastal Waterway Big Spanish Channel to Johnston Key	1:40,000
11449	Intracoastal Waterway Matecumbe to Grassy Key	1:40,000
11451	FOLIO SMALL-CRAFT CHART Miami to Marathon and Florida Bay	1:80,000
11452	Intracoastal Waterway Alligator Reef to Sombrero Key	1:80,000
11453	Florida Keys Grassy Key to Bahia Honda Key	1:40,000
11462	Fowey Rocks to Alligator Reef	1:80,000
11463	Intracoastal Waterway Sands Key to Blackwater Sound	1:40,000
11464	Intracoastal Waterway Blackwater Sound To Matecumbe	1:40,000
11465	Intracoastal Waterway—Miami to Elliott Key	1:40,000
11466	Jupiter Inlet to Fowey Rocks	1:80,000
	Lake Worth Inlet	1:10,000
11467	Intracoastal Waterway—West Palm Beach to Miami	1:40,000
11468	Miami Harbor	1:10,000
11469	Straits of Florida—Fowey Rocks, Hillsboro Inlet	
	to Bimini Islands, Bahamas	1:100,000
11470	Fort Lauderdale—Port Everglades	1:10,000
11472	Intracoastal Waterway—Palm Shores to West Palm Beach	1:40,000
	Loxahatchee River	1:20,000
11474	Bethel Shoal to Jupiter Inlet	1:80,000

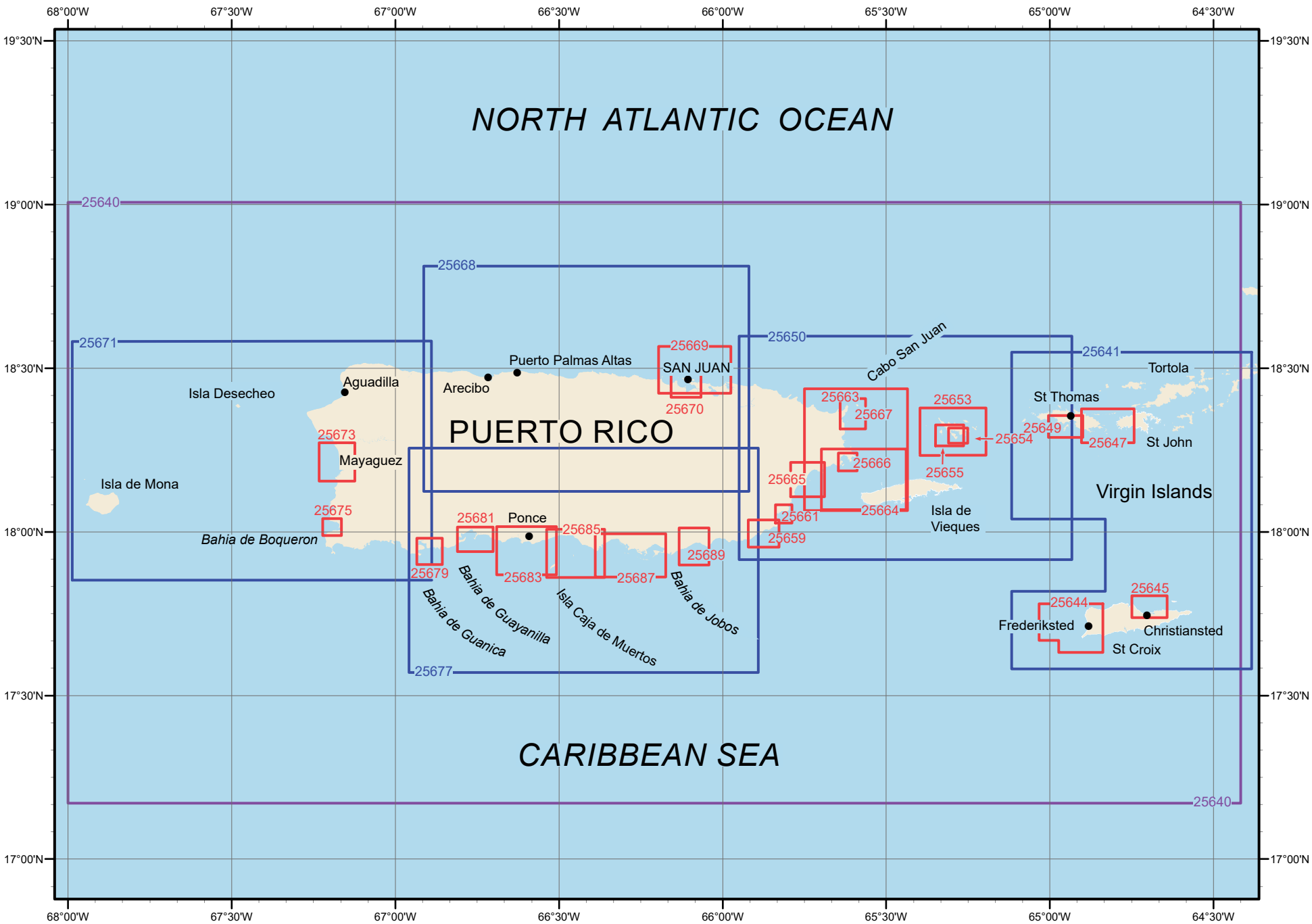
68°00'W
67°30'W
67°00'W
66°30'W
66°00'W
65°30'W
65°00'W
64°30'W
19°30'N
19°00'N
18°30'N
18°00'N
17°30'N
17°00'N
NORTH ATLANTIC OCEAN
CARIBBEAN SEA
PUERTO RICO
Virgin Islands
Isla Desecheo
Isla de Mona
Aguadilla
Arecibo
Puerto Palmas Altas
SAN JUAN
Mayaguez
Ponce
Bahia de Boqueron
Bahia de Guanica
Bahia de Guayanilla
Isla Caja de Muertos
Bahia de Jobos
Cabo San Juan
Isla de Vieques
St Thomas
St John
Tortola
Frederiksted
Christiansted
St Croix
25640
25668
25671
25669
25670
25650
25641
25673
25675
25679
25681
25683
25685
25687
25689
25677
25663
25667
25666
25665
25661
25664
25659
25653
25654
25655
25649
25647
25644
25645

CHART	TITLE	SCALE
25640	Puerto Rico and Virgin Islands	1:326,856
25641	Virgin Islands—Virgin Gorda to St. Thomas and St. Croix	1:100,000
	Krause Lagoon Channel	1:20,000
25644	Frederiksted Road	1:20,000
	Frederiksted Pier	1:2,500
25645	Christiansted Harbor	1:10,000
25647	Pillsbury Sound	1:15,000
25649	Saint Thomas Harbor	1:10,000
25650	Virgin Passage and Sonda de Vieques	1:100,000
25653	Isla de Culebra and Approaches	1:20,000
25654	Ensenada Honda	1:6,500
25655	Ensenada Honda to Canal de Luis Peña	1:10,000
25659	Puerto Maunabo	1:20,000
25661	Puerto Yabucoa	1:10,000
25663	Pasaje de San Juan to Puerto de Humacao	1:40,000
	and Western Part of Isla de Vieques	
25664	Pasaje de Vieques and Radas Roosevelt	1:25,000
25665	Punta Lima to Cayo Batata	1:20,000
25666	Ensenada Honda	1:10,000
25667	Bahia de Fajardo and Approaches	1:10,000
25668	North Coast of Puerto Rico—Punta Peñon to Punta Vacia Talega	1:100,000
	Puerto Arecibo	1:20,000
	Puerto Palmas Altas	1:10,000
25669	Approaches to San Juan	1:20,000
25670	Bahia de San Juan	1:10,000
25671	West Coast of Puerto Rico	1:100,000
25673	Bahia de Mayaguez and Approaches	1:15,000
25675	Bahia de Boqueron	1:10,000
25677	South Coast of Puerto Rico—Guanica Light to Punta Tuna Light	1:100,000
	Las Mareas	1:20,000
25679	Bahia de Guanica	1:10,000
25681	Bahia de Guayanilla and Bahia de Tallaboa	1:10,000
25683	Bahia de Ponce and Approaches	1:20,000
25685	Punta Petrona to Isla Caja de Muertos	1:20,000
25687	Bahia de Jobos and Bahia de Rincon	1:20,000
25689	Puerto Arroyo	1:20,000